

# san diego park & ride lots

| CALTRANS LOT # | TRANSIT                                       | BIKE LOCKERS | PARKING SPACES |
|----------------|---|--------------|----------------|
| 1              | SR 94 at Sweetwater Springs Blvd              | •            | 45             |
| 2              | SR 67 at Riverford Rd & Woodside Ave          | •            | 30             |
| 3              | Felicita Ave at Escondido Blvd                | •            | 30             |
| 4              | Carmel Mountain Rd at Freepoint Rd            | •            | 102            |
| 5              | Maxson St at Barnes St                        | •            | 43             |
| 6              | I-15 at Mira Mesa Blvd                        | •            | 176            |
| 7              | I-5 at Carmel Valley Rd & Sorrento Valley Rd  | •            | 50             |
| 8              | Lemon Grove Ave at High St                    | •            | 43             |
| 9              | I-805 at Sweetwater Rd                        | •            | 135            |
| 10             | SR 67 at Mapleview St                         | •            | 45             |
| 11             | SR 78 at Broadway                             | •            | 85             |
| 12             | Lemon Grove Ave at Lincoln St                 | •            | 23             |
| 13             | I-8 at 70 <sup>th</sup> St & Alvarado Rd      | •            | 72             |
| 16             | Poway Rd at Sabre Springs Pkwy                | •            | 103            |
| 17             | I-8 at Taylor St (Under Construction)         | •            | 25             |
| 19             | I-15 at SR 76                                 | •            | 163            |
| 20             | I-805 at Governor Dr                          | •            | 84             |
| 21             | SR 78 at Sunset Dr & Seaview Pl               | •            | 15             |
| 22             | I-8 at Murray Dr                              | •            | 65             |
| 24             | I-805 at Mira Mesa Blvd & Vista Sorrento Pkwy | •            | 53             |
| 25             | SR 54 at Washington Ave                       | •            | 65             |
| 26             | Carmel Mountain Rd at Rancho Carmel Dr        | •            | 125            |
| 28             | SR 94 at Potrero Post Office                  | •            | 10             |
| 29             | I-8 at Japatul Valley Rd                      | •            | 25             |
| 30             | I-15 at El Norte Pkwy                         | •            | 41             |
| 31             | SR 56 at Rancho Carmel Dr                     | •            | 70             |
| 32             | I-5 at La Costa Ave                           | •            | 115            |
| 33             | I-15 at Deer Springs Rd                       | •            | 28             |
| 34             | I-15 at Mountain Meadow Rd                    | •            | 22             |
| 35             | I-15 at Gopher Canyon Rd                      | •            | 11             |
| 37             | SR 94 at Avocado Blvd                         | •            | 63             |
| 38             | 7 Oakes Rd at El Norte Pkwy                   | •            | 111            |
| 39             | SR 78 at College Blvd (South)                 | •            | 50             |
| 40             | SR 54 at Jamacha Blvd                         | •            | 22             |
| 41             | I-8 at Los Coches Rd                          | •            | 106            |
| 42             | I-8 at Lake Jennings Park Rd                  | •            | 18             |
| 43             | I-5 at Gilman Dr                              | •            | 26             |
| 44             | I-5 at SR 78 & Moreno St                      | •            | 130            |
| 45             | SR 78 at College Blvd (North)                 | •            | 32             |
| 46             | SR 76 at Sweetgrass Ln                        | •            | 50             |
| 47             | I-5 at Birmingham Dr                          | •            | 56             |
| 48             | Twin Peaks Rd at Budwin Ln                    | •            | 34             |
| 50             | Telegraph Canyon Rd at Paseo Del Ray          | •            | 23             |
| 51             | I-15 at Rancho Peñasquitos Blvd               | •            | 58             |
| 53             | Carmel Mountain Rd at Paseo Cardiel           | •            | 88             |
| 54             | I-15 at Via Rancho Pkwy & Del Lago Blvd       | •            | 215            |
| 56             | East H St at Buena Vista Way                  | •            | 50             |
| 57             | Carmel Mountain Rd at Stoney Creek Rd         | •            | 132            |
| 58             | Black Mountain Rd at Hillery Dr               | •            | 44             |
| 59             | Bancroft Dr at Grossmont Blvd                 | •            | 29             |
| 60             | Severin Dr at Bancroft Dr                     | •            | 20             |
| 61             | Severin Dr at Murray Dr                       | •            | 17             |
| 62             | Encinitas Blvd at Calle Magdalena             | •            | 27             |
| 63             | SR 67 at Day St                               | •            | 35             |
| 64             | East Valley Pkwy at Citrus Ave                | •            | 20             |
| 65             | I-15 at Rancho Bernardo Rd                    | •            | 15             |
| 69             | SR 78 at Barham Dr                            | •            | 89             |
| 70             | Mission Gorge Rd at Big Rock Dr               | •            | 36             |
| 71             | Sweetwater Springs Blvd at Austin Dr          | •            | 10             |
| 72             | North Magnolia Ave at Alexander Way           | •            | 22             |
| 73             | Mission Ave at Frontier Dr                    | •            | 50             |
| 75             | SR 67 at Dye Rd                               | •            | 20             |
| 76             | I-15 at Scripps Poway Pkwy                    | •            | 50             |
| 77             | SR 67 at Poway Rd                             | •            | 102            |
| 78             | I-805 at Children's Way                       | •            | 15             |



## iCommute



### park & ride map


Information on this map is accurate as of October 2010. Park & Ride lot locations and amenities change periodically. Visit Caltrans at [dot.ca.gov/dist11](http://dot.ca.gov/dist11) to find the most up-to-date Park & Ride lot information.



## transit



Taking public transportation helps you beat traffic, save money on gas, and ease the stress of your daily commute. Park at a transit station or Park & Ride lot and get on board the bus, Trolley, COASTER, or SPRINTER. Your transit ride is even easier with the new Compass Card — the smart card for transit passes. Get your Compass Card at any VONS grocery store in San Diego County.




## bike lockers



Use pedal power to close the gaps in your commute. Bike lockers are available throughout the region to make your trip a little easier. They keep your bike safe while you take transit or share a ride to work. To find out which Park & Ride lots have lockers, check the list on this map. There is no fee to use a locker — just a small, refundable deposit. To sign up for a locker or get more information on bicycle commuting, visit [511sd.com/iCommute](http://511sd.com/iCommute).

## ridematcher



Want to find the right person to carpool with, or locate a partner to share your bike ride to work? Try the iCommute online ridematching system. RideMatcher is a free, simple, and secure way to find a rideshare partner 24/7 for everything from carpools, vanpools, SchoolPools, and biking to work, to one-time special events like ballgames and concerts. To get started, go to [511sd.com/iCommute](http://511sd.com/iCommute) and sign up for an account.



## southern riverside

Riverside County Park & Ride lots are maintained by the Riverside County Transportation Commission (RCTC), unless otherwise noted. For more information visit [commutesmart.info](http://commutesmart.info)

(Full San Diego region Park & Ride map on reverse)

|                      | LOCATION   | TRANSIT | PARKING SPACES |
|----------------------|--|---------|----------------|
| <b>TEMECULA</b>      |  |         |                |
| A                    | Hope Lutheran Church<br>29141 Vallejo Ave                    |         | 60             |
| B                    | United Methodist Church<br>42690 Margarita Rd                |         | 71             |
| C                    | Orchard Christian Fellowship<br>42101 Moraga Rd              |         | 32             |
| D                    | Mountain View Community Church<br>29385 Rancho California Rd |         | 59             |
| E                    | Rancho Community Church *<br>31300 Rancho Community Way      |         | 100            |
| F                    | Winchester *<br>41327 Winchester Rd                          |         | 87             |
| G                    | Promenade Mall *<br>40820 Winchester Rd                      | •       | 75             |
| <b>SAN JACINTO</b>   |  |         |                |
| H                    | San Jacinto Assembly of God<br>260 W 1 <sup>st</sup> St      |         | 75             |
| <b>PERRIS</b>        |  |         |                |
| I                    | Perris Transit Center<br>C St and 4 <sup>th</sup> St         | •       | 141            |
| <b>MENIFEE</b>       |  |         |                |
| J                    | Revival Christian Fellowship<br>29220 Scott Rd               |         | 50             |
| <b>LAKE ELSINORE</b> |  |         |                |
| K                    | Grand<br>15887 Grand Ave                                     |         | 60             |
| L                    | Dexter*<br>18600 Dexter Ave                                  |         | 50             |
| M                    | Outlet Center<br>17600 Collier Ave                           | •       | 156            |

\* Not an RCTC lot  
\* Not an RCTC lot; permits required. Call (951) 694-6444

## vanpool



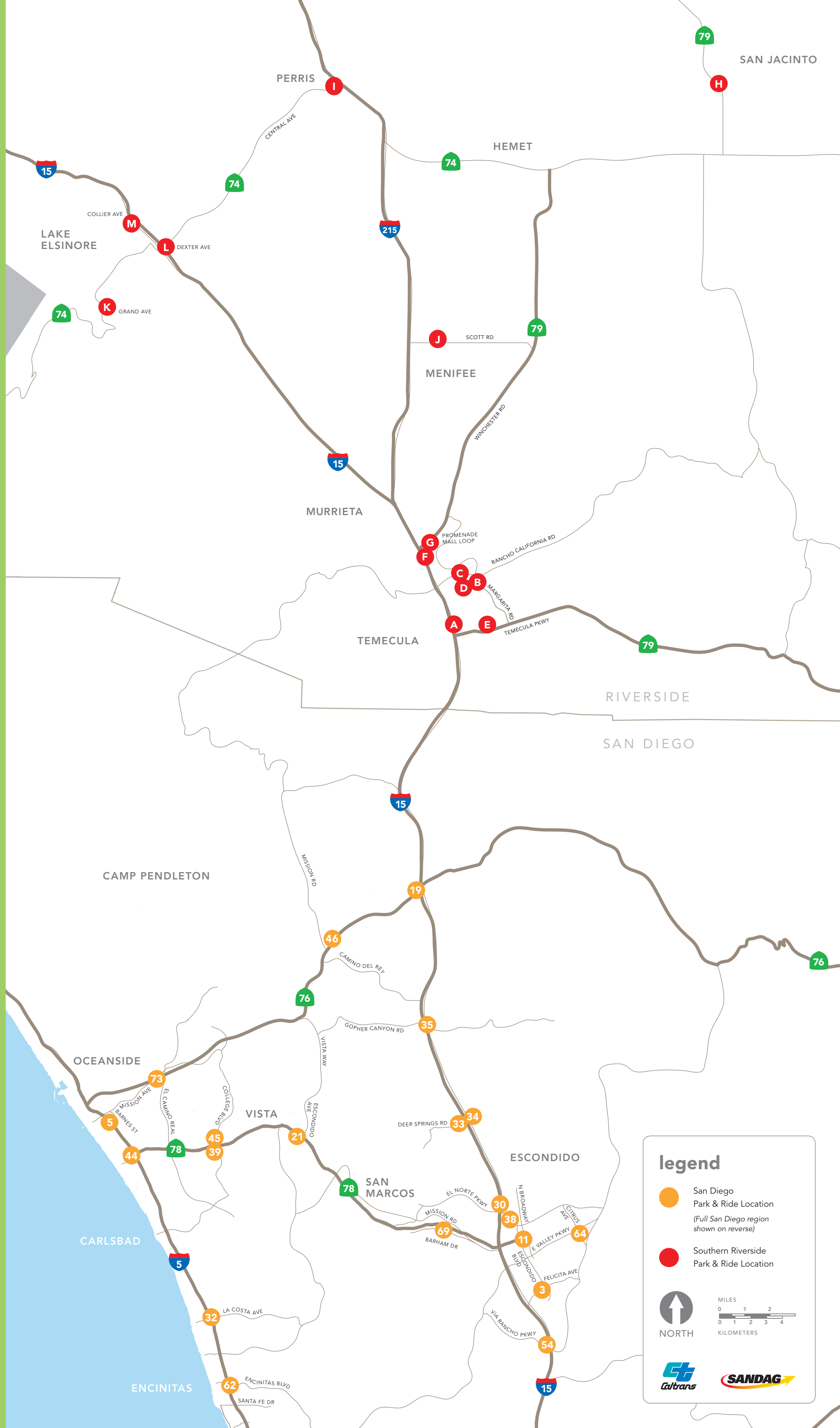
A vanpool is a comfortable, cost-effective, and convenient way for a group of seven to 15 people to share their ride to work. Vanpools reduce stress, help the environment, and save money. iCommute can help you get one started, including considering your vanpool for a \$400 monthly subsidy. Vanpool riders with destinations in San Diego County also qualify for the Guaranteed Ride Home program. Visit [511sd.com/iCommute](http://511sd.com/iCommute) for more information.



## guaranteed ride home

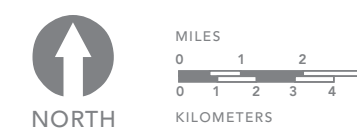


With Guaranteed Ride Home (GRH), commuters who carpool or vanpool in San Diego County, take an Express Bus, ride the COASTER, walk, or bike to work three or more times per week have a built-in safety net. If you cannot make your usual transportation due to an emergency or unscheduled overtime, the GRH program will get you home in a taxi or rental car for just a \$3 co-pay. To find out more, visit [511sd.com/iCommute](http://511sd.com/iCommute).



### legend

- San Diego Park & Ride Location (Full San Diego region shown on reverse)
- Southern Riverside Park & Ride Location



511sd.com or by calling 511 from any phone in the region. 511 service is available 24 hours a day, seven days a week at carpool and vanpool referrals, and bicycling information. The fare information for San Diego public transportation services; conditions, incidents, and driving times; schedule, route, and resource. 511 provides up-to-the-minute information on traffic. San Diego region's transportation information into a one-stop 511 is a free phone and Web service that consolidates the more information.

511sd.com/iCommute or call 511 and say "iCommute" for to get you home should unexpected circumstances arise. Visit vanpool program, and the Guaranteed Ride Home program, the School carpool program for parents, a subsidized free information and services, including online ride-matching. The program offers commuters and employers a variety of Association of Governments (SANDAG) iCommute program. More information about Park & Ride lots and a variety of commuting options is available through the San Diego

and to many other destinations around San Diego County. commute behind and find an alternative way to get to work lockers, and transit connections. Use it as you leave your solo lots features, including the number of parking spaces, bike 80 Park & Ride lots in the San Diego region and in southern Riverside County. The map also has information about each the region, and offer a great place to meet carpool or vanpool partners. This map provides a locator tool for approximately Park & Ride lots are free, conveniently located throughout

### Park & Ride



park and go



my favorite morning meeting

## san diego regional park & ride map

